















- | | | |
|---|---|----------|
|  | 5. Turn right onto W Congress Pky.
<i>W Congress Pky is just past W Van Buren St</i>
<i>If you reach W Harrison St you've gone a little too far</i> | 0.2 mi |
|  | 6. W Congress Pky becomes I-290 W/IL-110 W/Eisenhower Expy W/Chicago-Kansas City Expy. | 0.2 mi |
|  | 7. Merge onto I-94 E/I-90 E/Dan Ryan Expy E toward Indiana. | 2.7 mi |
|  | 8. Keep left to take I-90 Express Ln E/I-94 Express Ln E/Dan Ryan Express Ln E toward Garfield Blvd. | 3.9 mi |
|  | 9. Merge onto I-90 E/I-94 E/Dan Ryan Expy E toward Skyway/Indiana Toll Rd. | 0.9 mi |
|  | 10. Keep left to take I-90 E via EXIT 59 toward Indiana Toll Rd (Portions toll)(Crossing into Indiana). | 24.1 mi |
|  | 11. Merge onto I-65 S via EXIT 17 toward Indianapolis. | 139.6 mi |
|  | 12. Keep right to take I-465 S via EXIT 123 toward Indpls. Int'l Airport. | 15.8 mi |
|  | 13. Take the IN-37 S/Harding St. exit, EXIT 4. | 0.2 mi |
|  | 14. Merge onto IN-37 S toward Martinsville/IN-37 S/Bloomington. | 45.5 mi |
|  | 15. Take the IN-45 S/Second St. ramp toward Bloomfield Rd.. | 0.4 mi |
|  | 16. Turn right onto IN-45 S/2nd St. Continue to follow IN-45 S. | 11.3 mi |
|  | 17. IN-45 S becomes IN-445. | 1.4 mi |
|  | 18. IN-445 becomes IN-54. | 7.5 mi |
| | 19. Take 54 West 4.8 miles through Bloomfield | |
| | 20. Arrive at Open Arms on Right
<i>Sign is on campus (Directly across from Greene County 4-H)</i> | |