










- 
-  3. Take the **1st right** onto **W Washington St/US-40 W.** 0.5 mi  
*If you are on S Meridian St and reach E Pearl St you've gone a little too far*
- 
-  4. Turn **left** onto **S West St/S Missouri St.** Continue to follow **S West St.** 2.5 mi  
*S West St is just past S Missouri St  
If you reach Schumacher Way you've gone about 0.2 miles too far*
- 
-  5. **S West St becomes Bluff Rd.** 4.7 mi
- 
-  6. Turn **right** onto **W Southport Rd.** 0.8 mi  
*W Southport Rd is 0.1 miles past Murphey's Landing Dr  
If you reach Long Shore Dr you've gone about 0.2 miles too far*
- 
-  7. Turn **left** onto **IN-37 S.** 43.1 mi  
*IN-37 S is 0.1 miles past Winslet Blvd  
If you reach Belmont Ave you've gone a little too far*
- 
-  8. Take the **IN-45 S/Second St.** ramp toward **Bloomfield Rd..** 0.4 mi
- 
-  9. Turn **right** onto **IN-45 S/2nd St.** Continue to follow **IN-45 S.** 11.3 mi
- 
-  10. **IN-45 S becomes IN-445.** 1.4 mi
- 
-  11. **IN-445 becomes IN-54.** 7.5 mi
- 
12. Take **54 West** 4.8 miles through Bloomfield
- 
13. Arrive at Open Arms on Right  
*Sign is on campus (Directly across from Greene County 4-H)*
-