







-
- | | | |
|---|--|--------|
|  | 3. Merge onto I-64 W toward New Albany/St Louis (Crossing into Indiana). | 8.1 mi |
|---|--|--------|
-
- | | | |
|---|--|---------|
|  | 4. Merge onto US-150 W via EXIT 119 toward Greenville/Paoli . | 37.7 mi |
|---|--|---------|
-
- | | | |
|---|---|--------|
|  | 5. Turn left onto US-150/E Main St/IN-56 .
<i>US-150 is just past SE 3rd St</i>
<i>If you are on IN-56 and reach E Campbell St you've gone a little too far</i> | 0.2 mi |
|---|---|--------|
-
- | | | |
|---|--|---------|
|  | 6. Enter next roundabout and take the 2nd exit onto IN-37 N . | 20.2 mi |
|---|--|---------|
-
- | | | |
|---|---|--------|
|  | 7. Merge onto IN-37 N toward Bloomington/Indianapolis . | 6.6 mi |
|---|---|--------|
-
- | | | |
|---|--|---------|
|  | 8. Turn left onto IN-58/IN-54 . Continue to follow IN-54 .
<i>IN-54 is 0.9 miles past Main St</i>
<i>If you reach Pinewood Rd you've gone about 0.2 miles too far</i> | 23.1 mi |
|---|--|---------|
-
- | | | |
|--|---|--|
| | 9. Take 54 West 4.8 miles through Bloomfield | |
|--|---|--|
-
- | | | |
|--|---|--|
| | 10. Arrive at Open Arms on Right
<i>Sign is on campus (Directly across from Greene County 4-H)</i> | |
|--|---|--|
-